







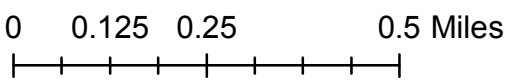


1 foot of Sea Level Rise

Barneгат Light Borough

Legend

-  Municipality
-  Schools
-  Fire Stations
-  Law Enforcement
-  Assisted Living
-  Hospitals
-  Evacuation Routes
-  1ft SLR



Year 2010 Population: 574

According to Kenneth G. Miller et al. in the 2013 study "A Geological Perspective on Sea-Level Rise and its Impacts Along the U.S. Mid-Atlantic Coast" a probable threat is the 1ft sea level rise condition that could be expected by 2050. This map depicts that sea level rise as well as the proceeding projections thereafter and is centered on target municipalities

Map Authors: Rachael Sacatelli and Bryan Serino
Rutgers, New Brunswick
Center for Remote Sensing
and Spatial Analysis











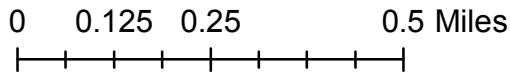
Sources: Esri, HERE, DeLorme, TomTom, Intermap, increment P Corp., GEBCO, USGS, FAO, NPS, NRCAN, GeoBase, IGN, Kadaster NL, Ordnance Survey, Esri Japan, METI, Esri China (Hong Kong), swisstopo, MapmyIndia, © OpenStreetMap contributors, and the GIS User Community

2 feet of Sea Level Rise

Barneгат Light Borough

Legend

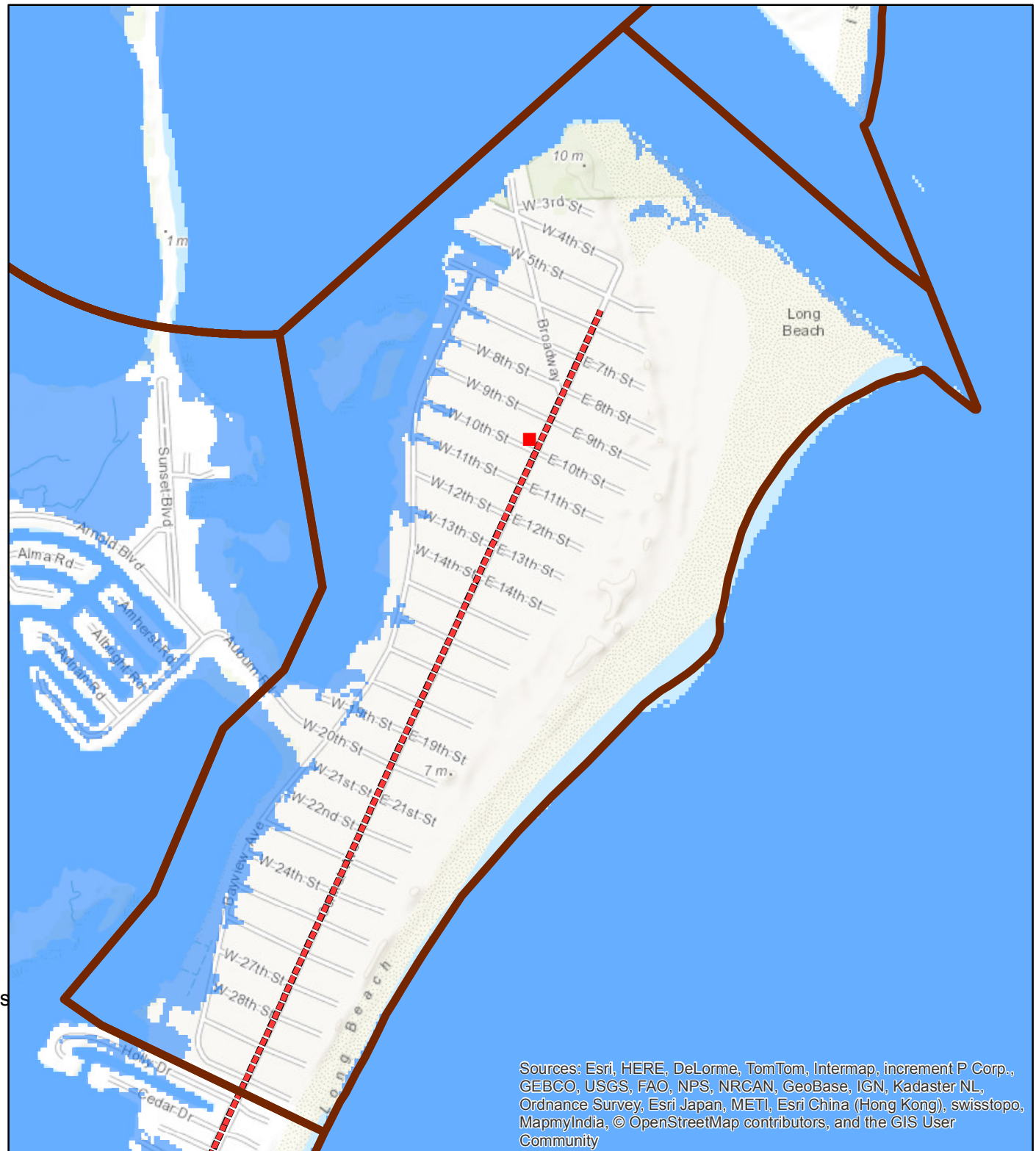
-  Municipality
-  Schools
-  Fire Stations
-  Law Enforcement
-  Assisted Living
-  Hospitals
-  Evacuation Routes
-  2ft SLR



Year 2010 Population: 574

According to Kenneth G. Miller et al. in the 2013 study "A Geological Perspective on Sea-Level Rise and its Impacts Along the U.S. Mid-Atlantic Coast" a probable threat is the 1ft sea level rise condition that could be expected by 2050. This map depicts that sea level rise as well as the proceeding projections thereafter and is centered on target municipalities

Map Authors: Rachael Sacatelli and Bryan Serino
 Rutgers, New Brunswick
 Center for Remote Sensing
 and Spatial Analysis











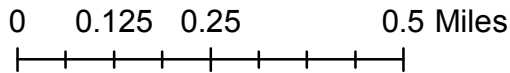
Sources: Esri, HERE, DeLorme, TomTom, Intermap, increment P Corp., GEBCO, USGS, FAO, NPS, NRCAN, GeoBase, IGN, Kadaster NL, Ordnance Survey, Esri Japan, METI, Esri China (Hong Kong), swisstopo, MapmyIndia, © OpenStreetMap contributors, and the GIS User Community

3 feet of Sea Level Rise

Barneгат Light Borough

Legend

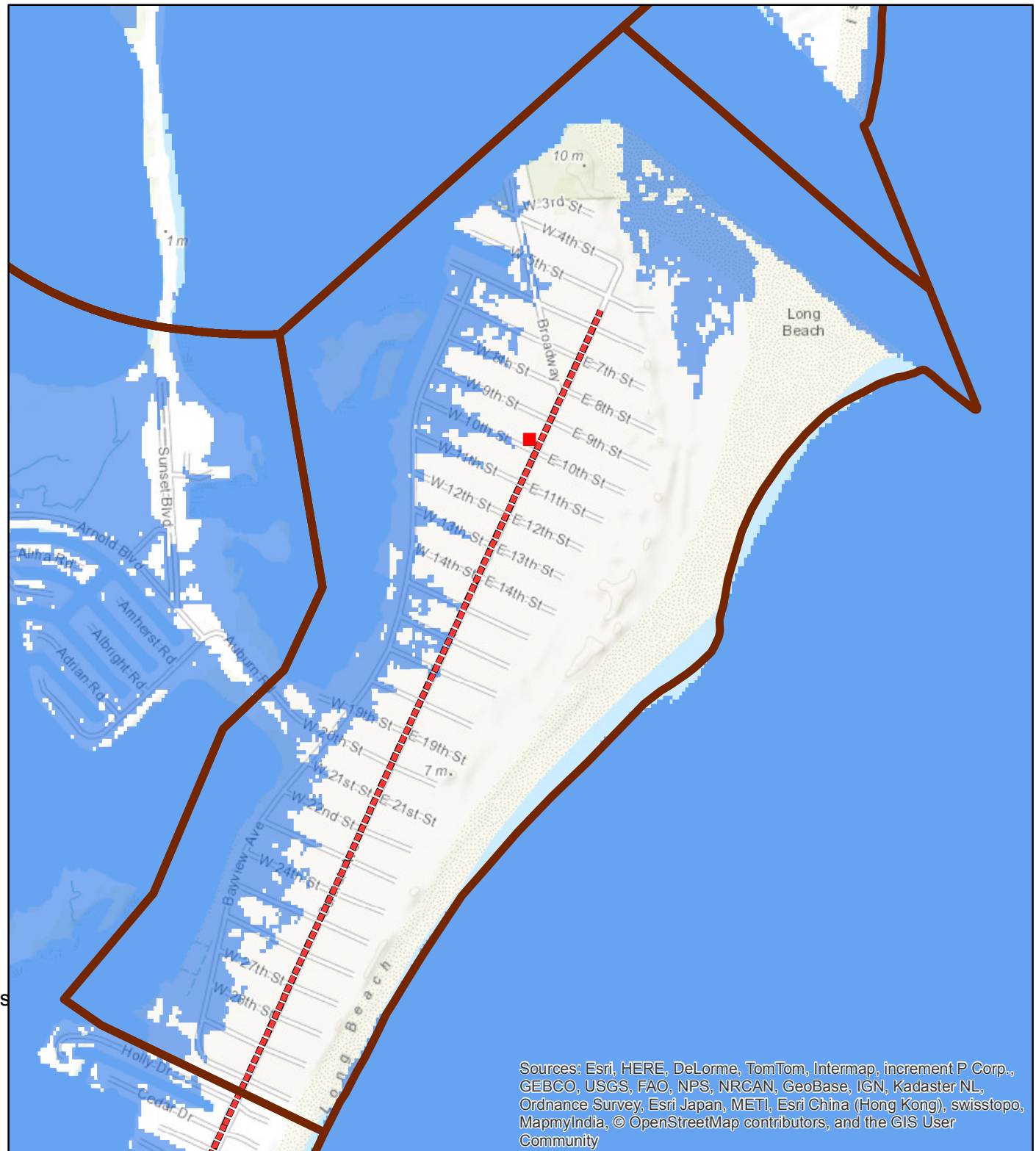
-  Municipality
-  Schools
-  Fire Stations
-  Law Enforcement
-  Assisted Living
-  Hospitals
-  Evacuation Routes
-  3ft SLR



Year 2010 Population: 574

According to Kenneth G. Miller et al. in the 2013 study "A Geological Perspective on Sea-Level Rise and its Impacts Along the U.S. Mid-Atlantic Coast" a probable threat is the 1ft sea level rise condition that could be expected by 2050. This map depicts that sea level rise as well as the proceeding projections thereafter and is centered on target municipalities








Map Authors: Rachael Sacatelli and Bryan Serino
Rutgers, New Brunswick
Center for Remote Sensing
and Spatial Analysis







Sources: Esri, HERE, DeLorme, TomTom, Intermap, increment P Corp., GEBCO, USGS, FAO, NPS, NRCAN, GeoBase, IGN, Kadaster NL, Ordnance Survey, Esri Japan, METI, Esri China (Hong Kong), swisstopo, MapmyIndia, © OpenStreetMap contributors, and the GIS User Community

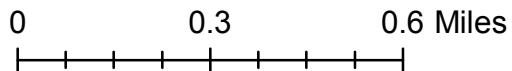
Category 1 SLOSH Model Barnegat Light Borough

Legend

-  Municipality
-  Schools
-  Assisted Living
-  Law Enforcement
-  Hospitals
-  Fire Stations
-  Evacuation Routes

Category 1 SLOSH

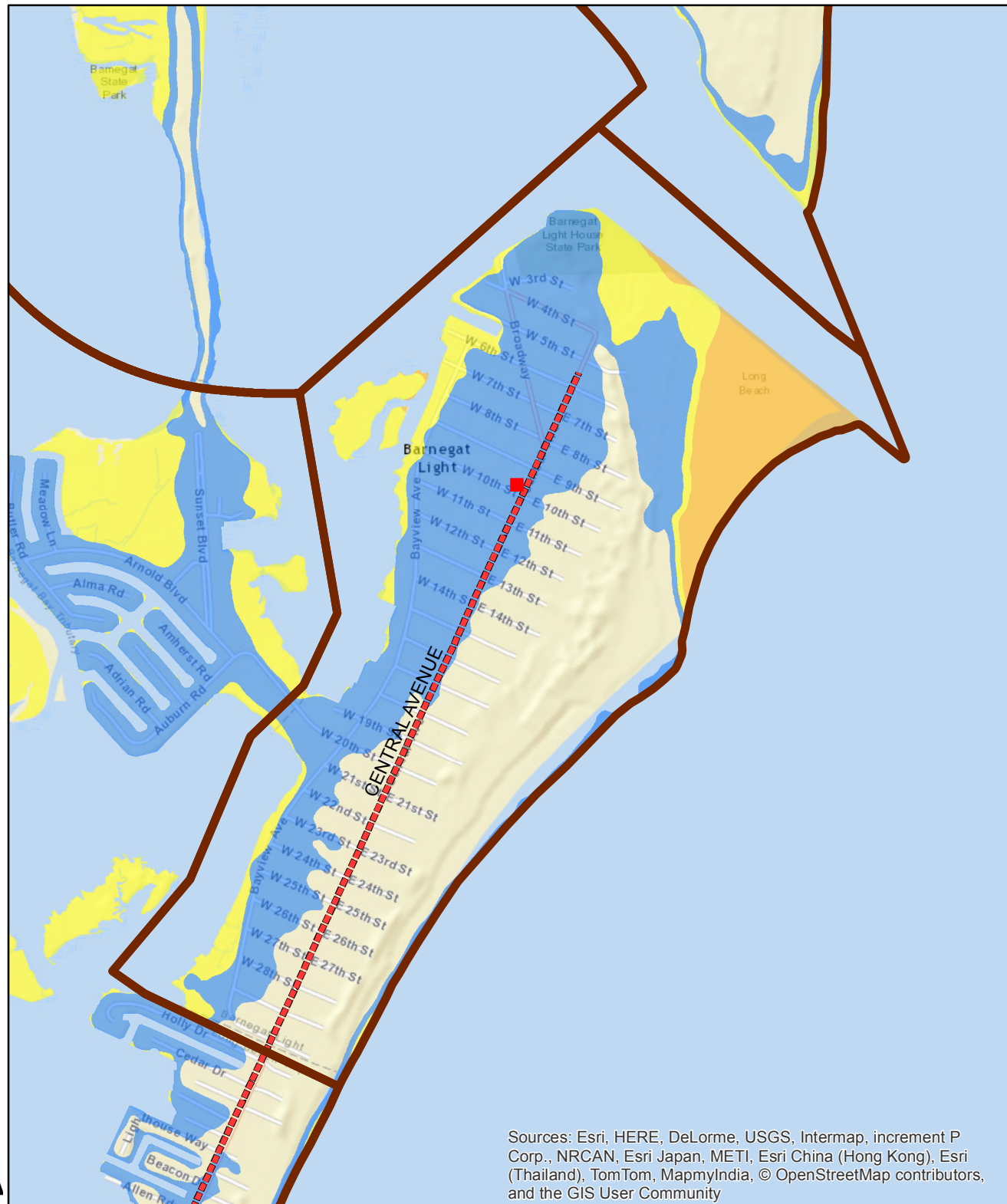

-  0 - 3 Feet Above Ground Level
-  3 - 6
-  6 - 9
-  > 9



Year 2010 Population: 574

This map depicts the SLOSH model extents provided by NOAA. The depths are ranged from 0-9 or greater feet of inundation above ground level and are categorized in the legend above.








Map Authors: Rachael Sacatelli and Bryan Serino
Rutgers, New Brunswick
Center for Remote Sensing
and Spatial Analysis







Sources: Esri, HERE, DeLorme, USGS, Intermap, increment P Corp., NRCAN, Esri Japan, METI, Esri China (Hong Kong), Esri (Thailand), TomTom, MapmyIndia, © OpenStreetMap contributors, and the GIS User Community

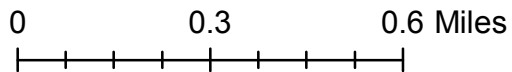
Category 2 SLOSH Model Barnegat Light Borough

Legend

-  Municipality
-  Schools
-  Assisted Living
-  Law Enforcement
-  Hospitals
-  Fire Stations
-  Evacuation Routes

Category 2 SLOSH

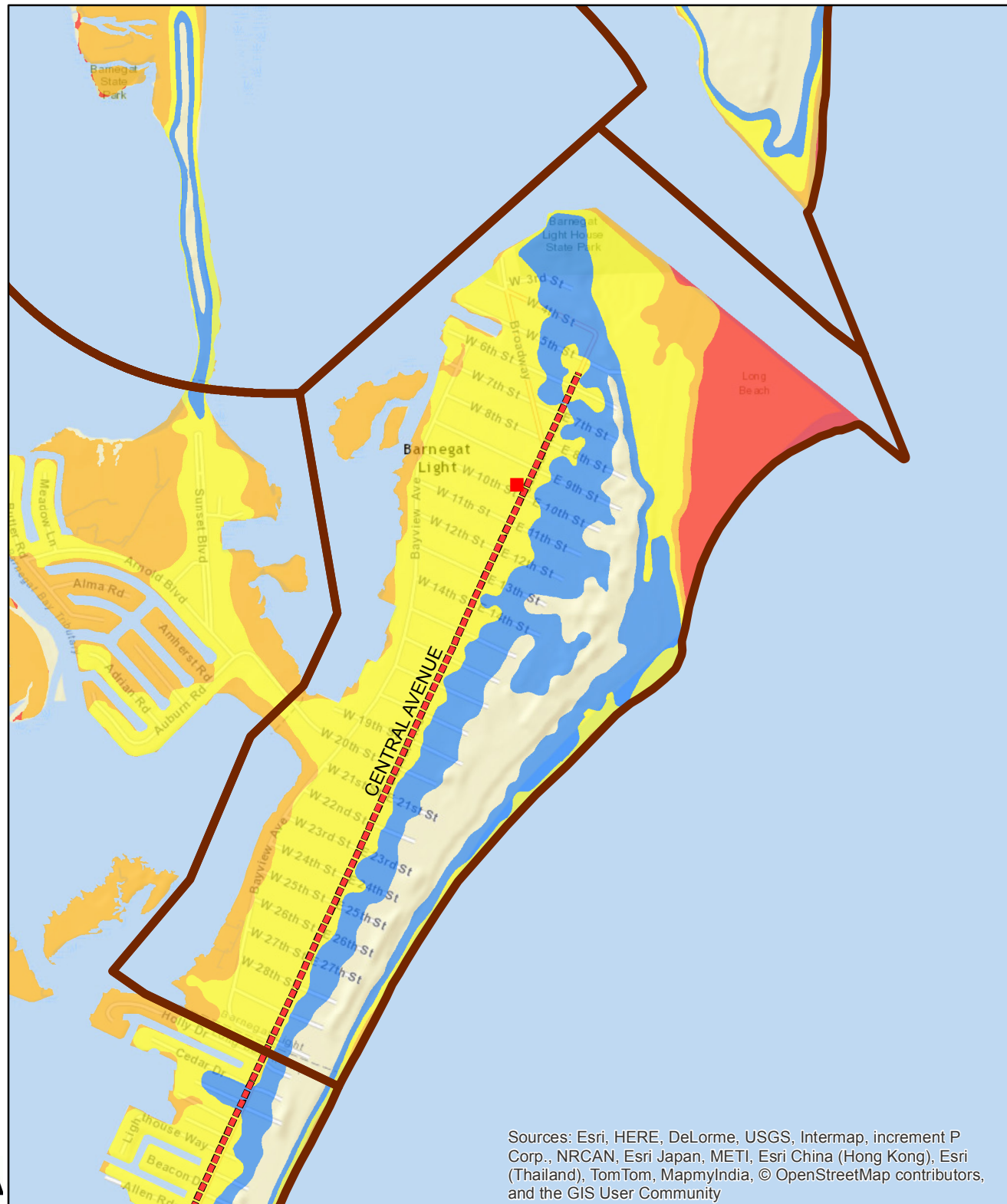

-  0 - 3 Feet Above Ground Level
-  3 - 6
-  6 - 9
-  > 9



Year 2010 Population: 574

This map depicts the SLOSH model extents provided by NOAA. The depths are ranged from 0-9 or greater feet of inundation above ground level and are categorized in the legend above.






Map Authors: Rachael Sacatelli and Bryan Serino
Rutgers, New Brunswick
Center for Remote Sensing
and Spatial Analysis







Sources: Esri, HERE, DeLorme, USGS, Intermap, increment P Corp., NRCAN, Esri Japan, METI, Esri China (Hong Kong), Esri (Thailand), TomTom, MapmyIndia, © OpenStreetMap contributors, and the GIS User Community

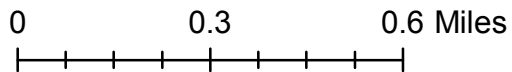
Category 3 SLOSH Model Barnegat Light Borough

Legend

-  Municipality
-  Schools
-  Assisted Living
-  Law Enforcement
-  Hospitals
-  Fire Stations
-  Evacuation Routes

Category 3 SLOSH

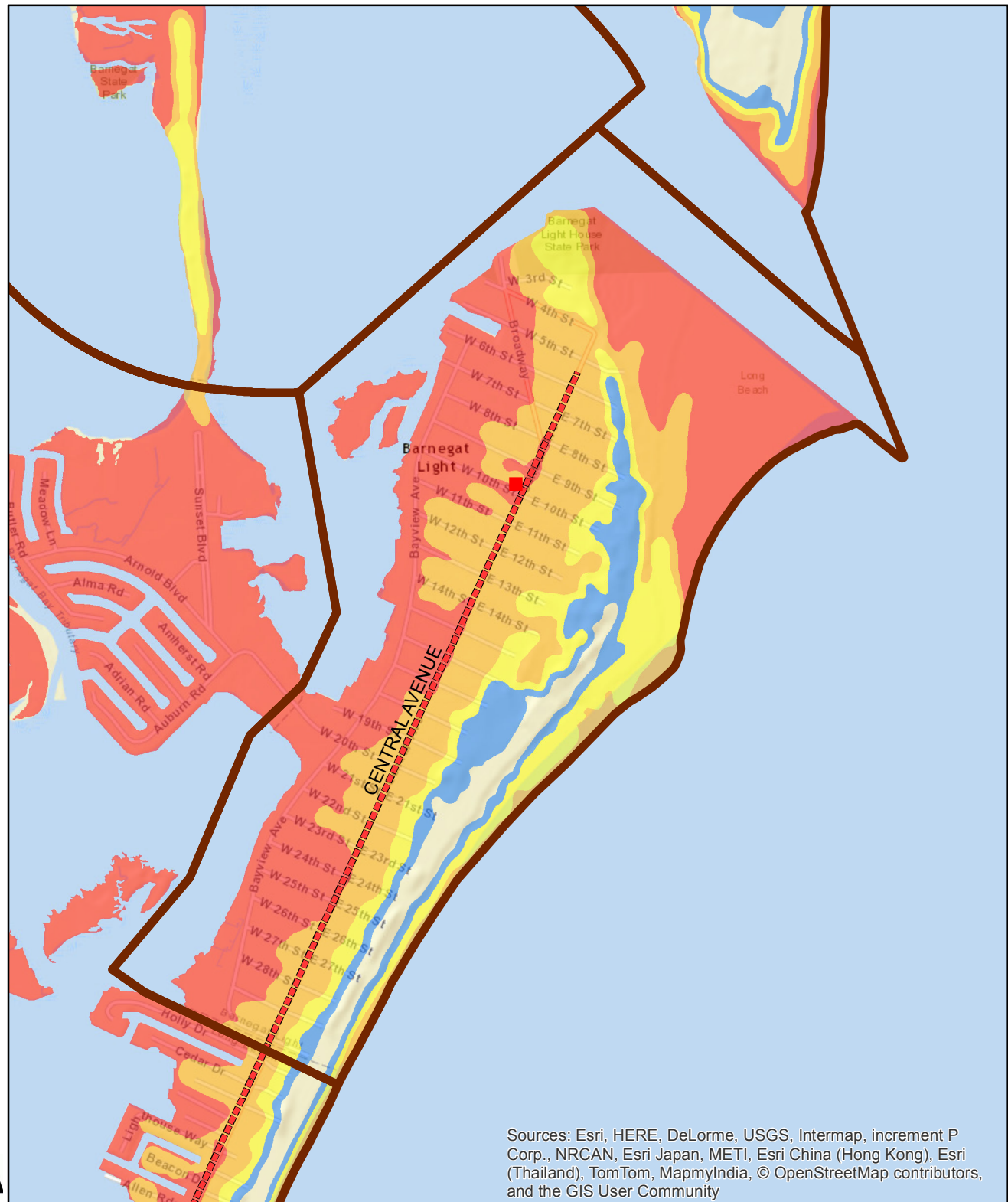
-  0 - 3 Feet Above Ground Level
-  3 - 6
-  6 - 9
-  > 9



Year 2010 Population: 574

This map depicts the SLOSH model extents provided by NOAA. The depths are ranged from 0-9 or greater feet of inundation above ground level and are categorized in the legend above.








Map Authors: Rachael Sacatelli and Bryan Serino
Rutgers, New Brunswick
Center for Remote Sensing
and Spatial Analysis








Sources: Esri, HERE, DeLorme, USGS, Intermap, increment P Corp., NRCAN, Esri Japan, METI, Esri China (Hong Kong), Esri (Thailand), TomTom, MapmyIndia, © OpenStreetMap contributors, and the GIS User Community

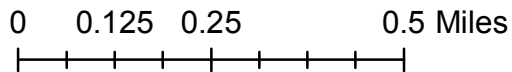
Marsh Retreat at 1 foot of Sea Level Rise Barnegat Light Borough

Legend

-  Municipality
-  Schools
-  Fire Stations
-  Law Enforcement
-  Assisted Living
-  Hospitals
-  Evacuation Routes

Marsh Retreat at 1ft SLR

-  Unimpeded Marsh Retreat Zone
-  Impeded Marsh Retreat Zone
-  Marsh Conversion: Unconsolidated Shore
-  Marsh Conversion: Open Water
-  Unchanged Tidal Marsh



Year 2010 Population: 574

According to Kenneth G. Miller et al. in the 2013 study "A Geological Perspective on Sea-Level Rise and its Impacts Along the U.S. Mid-Atlantic Coast" a probable threat is the 1ft sea level rise condition that could be expected by 2050. This map depicts the marsh retreat caused by sea level rise centered on target municipalities.







Map Author: Rachael Sacatelli
Rutgers, New Brunswick
Center for Remote Sensing
and Spatial Analysis








Sources: Esri, HERE, DeLorme, TomTom, Intermap, increment P Corp., GEBCO, USGS, FAO, NPS, NRCAN, GeoBase, IGN, Kadaster NL, Ordnance Survey, Esri Japan, METI, Esri China (Hong Kong), swisstopo, MapmyIndia, © OpenStreetMap contributors, and the GIS User Community

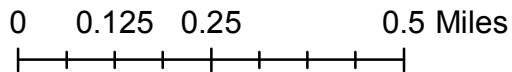
Marsh Retreat at 2 feet of Sea Level Rise Barnegat Light Borough

Legend

-  Municipality
-  Schools
-  Fire Stations
-  Law Enforcement
-  Assisted Living
-  Hospitals
-  Evacuation Routes

Marsh Retreat at 2ft SLR

-  Unimpeded Marsh Retreat Zone
-  Impeded Marsh Retreat Zone
-  Marsh Conversion: Unconsolidated Shore
-  Marsh Conversion: Open Water
-  Unchanged Tidal Marsh



Year 2010 Population: 574

According to Kenneth G. Miller et al. in the 2013 study "A Geological Perspective on Sea-Level Rise and its Impacts Along the U.S. Mid-Atlantic Coast" a probable threat is the 1ft sea level rise condition that could be expected by 2050. This map depicts the marsh retreat caused by sea level rise centered on target municipalities.








Map Author: Rachael Sacatelli
Rutgers, New Brunswick
Center for Remote Sensing
and Spatial Analysis








Sources: Esri, HERE, DeLorme, TomTom, Intermap, increment P Corp., GEBCO, USGS, FAO, NPS, NRCAN, GeoBase, IGN, Kadaster NL, Ordnance Survey, Esri Japan, METI, Esri China (Hong Kong), swisstopo, MapmyIndia, © OpenStreetMap contributors, and the GIS User Community

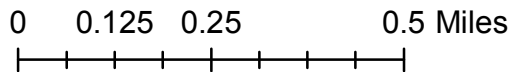
Marsh Retreat at 3 feet of Sea Level Rise Barnegat Light Borough

Legend

-  Municipality
-  Schools
-  Fire Stations
-  Law Enforcement
-  Assisted Living
-  Hospitals
-  Evacuation Routes

Marsh Retreat at 3ft SLR

-  Unimpeded Marsh Retreat Zone
-  Impeded Marsh Retreat Zone
-  Marsh Conversion: Unconsolidated Shore
-  Marsh Conversion: Open Water
-  Unchanged Tidal Marsh



Year 2010 Population: 574

According to Kenneth G. Miller et al. in the 2013 study "A Geological Perspective on Sea-Level Rise and its Impacts Along the U.S. Mid-Atlantic Coast" a probable threat is the 1ft sea level rise condition that could be expected by 2050. This map depicts the marsh retreat caused by sea level rise centered on target municipalities.








Map Author: Rachael Sacatelli
Rutgers, New Brunswick
Center for Remote Sensing
and Spatial Analysis









Sources: Esri, HERE, DeLorme, TomTom, Intermap, increment P Corp., GEBCO, USGS, FAO, NPS, NRCAN, GeoBase, IGN, Kadaster NL, Ordnance Survey, Esri Japan, METI, Esri China (Hong Kong), swisstopo, MapmyIndia, © OpenStreetMap contributors, and the GIS User Community

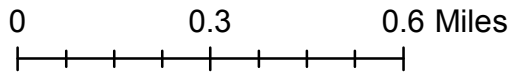
FEMA's PFIRM Flood Zones for New Jersey Barnegat Light Borough

Legend

-  Municipality
-  Schools
-  Assisted Living
-  Law Enforcement
-  Hospitals
-  Fire Stations
-  Evacuation Routes

PFIRM

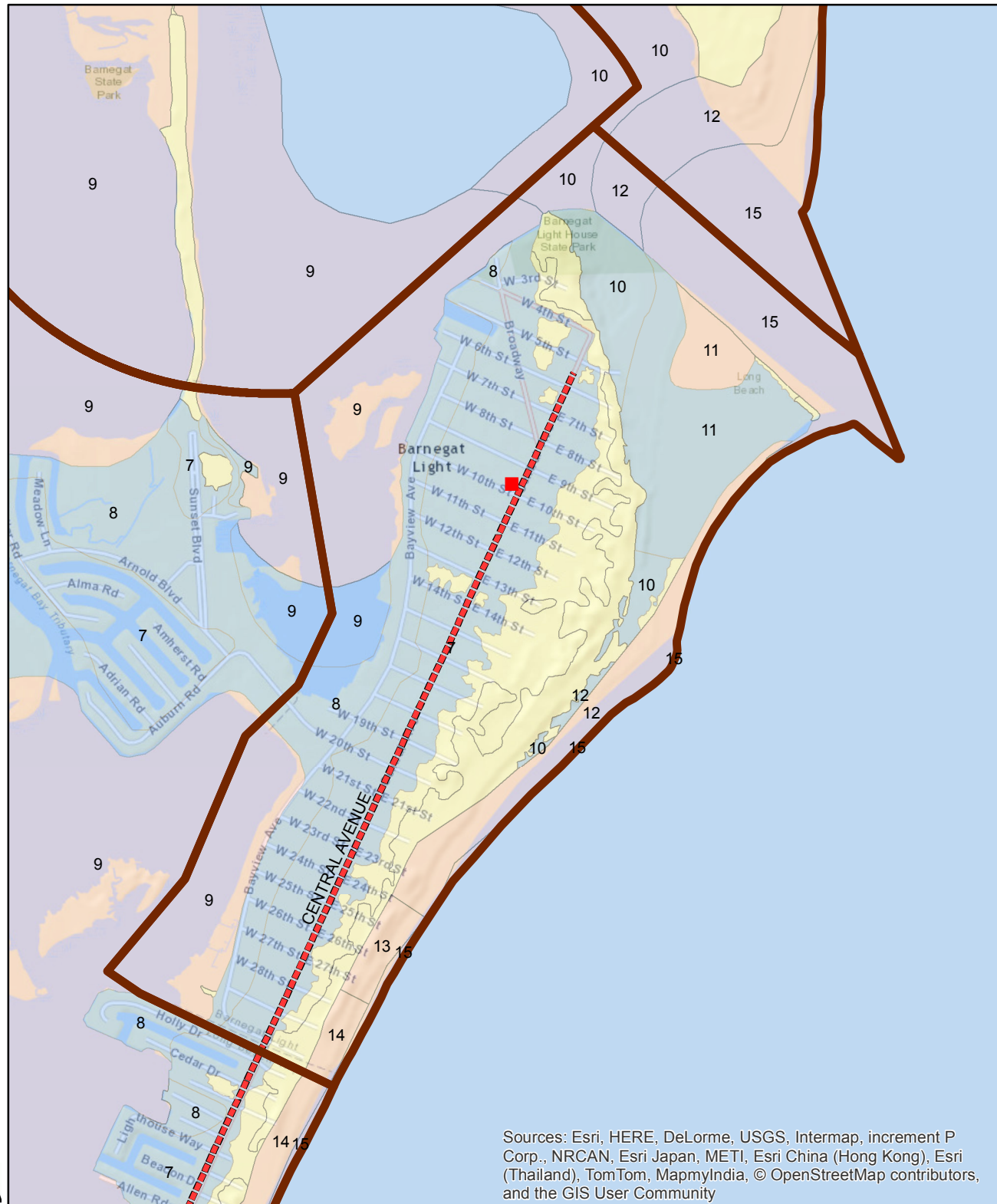
-  Zone X - 0.2% Annual Chance
-  A
-  AE
-  AO
-  D
-  VE



Year 2010 Population: 574

This map shows the extents of FEMA's latest flood insurance rate maps for the state of New Jersey. The numerical label in the zones portrays the static ABFE zone. Please refer to the index for more information.

Map Authors: Rachael Sacatelli and Bryan Serino
Rutgers, New Brunswick
Center for Remote Sensing
and Spatial Analysis



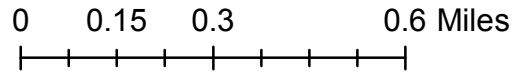
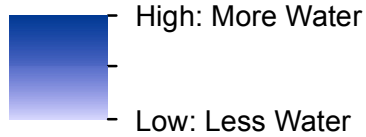
Sources: Esri, HERE, DeLorme, USGS, Intermap, increment P Corp., NRCAN, Esri Japan, METI, Esri China (Hong Kong), Esri (Thailand), TomTom, MapmyIndia, © OpenStreetMap contributors, and the GIS User Community

Sandy Storm Surge Barneгат Light Borough

Legend

-  Municipality
-  Schools
-  Fire Stations
-  Law Enforcement
-  Assisted Living
-  Hospitals
-  Evacuation Routes

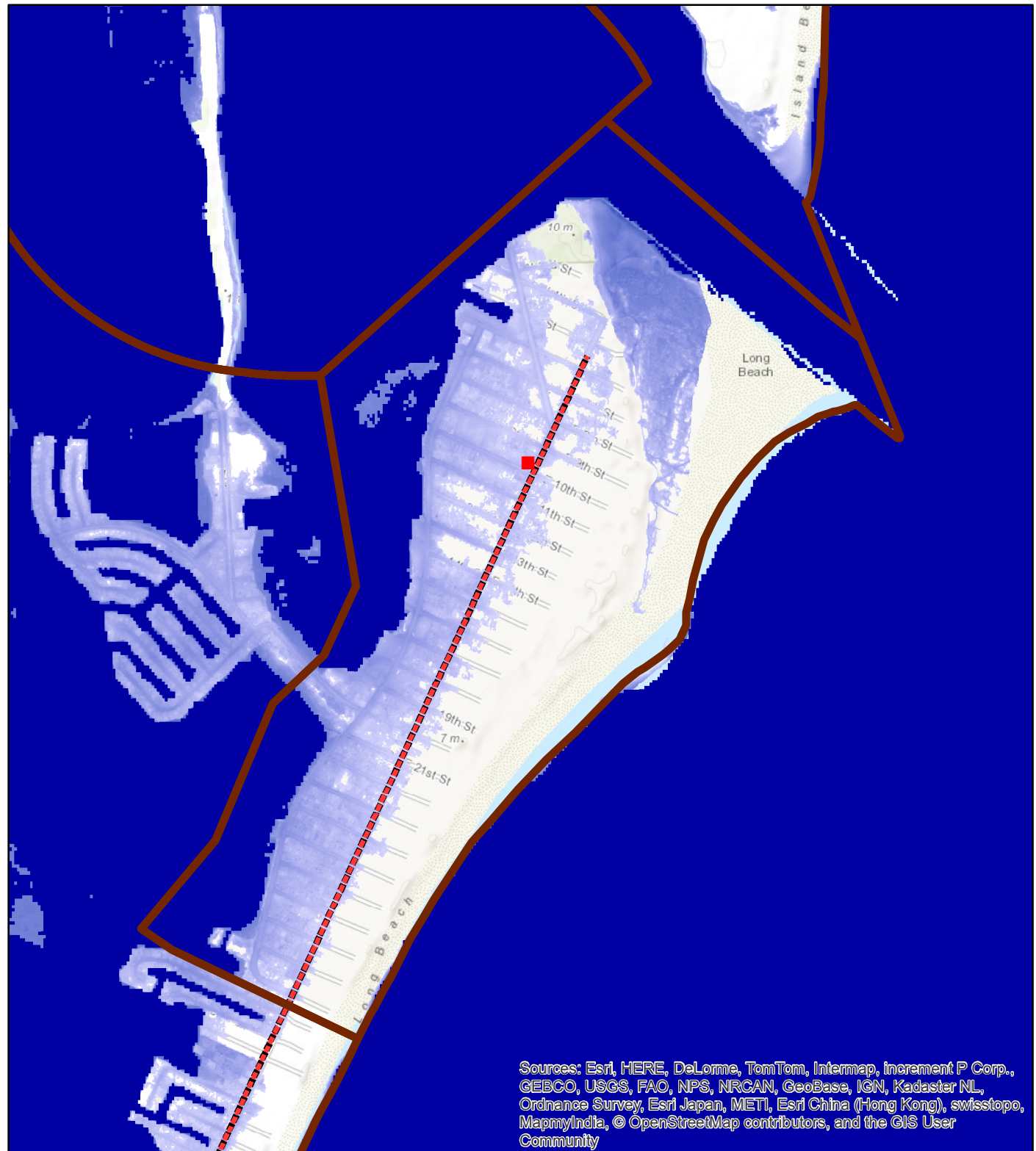
Sandy Storm Surge



Year 2010 Population: 574

This map depicts the Sandy Storm Surge extents provided by FEMA. The depths are ranged in meters of inundation above ground level and are categorized in the legend above.

Map Authors: Rachael Sacatelli and Bryan Serino
Rutgers, New Brunswick
Center for Remote Sensing
and Spatial Analysis



Sources: Esri, HERE, DeLorme, TomTom, Intermap, increment P Corp., GEBCO, USGS, FAO, NPS, NRCAN, GeoBase, IGN, Kadaster NL, Ordnance Survey, Esri Japan, METI, Esri China (Hong Kong), swisstopo, MapmyIndia, © OpenStreetMap contributors, and the GIS User Community